

San Rafael


California


Take C St to Second St


- 1 min (0.2 mi)
1. Head east on 4th St toward C St
102 ft
 2. Turn right at the 1st cross street onto C St
0.1 mi


Take US-101 S and Panoramic Hwy to CA-1 N in Stinson Beach


- 41 min (17.9 mi)
3. Turn left at the 2nd cross street onto Second St
0.5 mi
 4. Use the right 2 lanes to turn right to merge onto US-101 S
4.9 mi
 5. Take exit 447 for CA-131/Tiburon Blvd/E Blithedale Ave
0.3 mi


-  6. Use the right 2 lanes to turn right onto E Blithedale Ave


 1.0 mi
-  7. Turn left onto Hilarita Ave


 0.2 mi
-  8. Turn left onto Locke Ln


 276 ft
-  9. Turn right onto La Goma St


 0.2 mi
-  10. Continue onto Montford Ave

 0.2 mi
-  11. Turn right onto Molino Ave

 0.4 mi
-  12. Continue straight onto Edgewood Ave

 0.7 mi
-  13. Edgewood Ave turns left and becomes Sequoia Valley Rd

 0.7 mi
-  14. Sharp right onto Panoramic Hwy

 8.1 mi
-  15. Turn right onto CA-1 N

 0.6 mi

Stinson Beach

California 94970

These directions are for planning purposes only. You may find that construction projects, traffic, weather, or other events may cause conditions to differ from the map results, and you should plan your route accordingly. You must obey all signs or notices regarding your route.